

**Collins**

# **Collins School Atlas**

Atlas publishers since 1826

**Grade 7 Worksheets**

# Worksheet 1: India Industry

**Locate and name these major industrial belts in India on the map. Use page 38 of your atlas.**

Ganga-Yamuna belt; Mumbai-Pune belt; Ahmedabad-Vadodara belt; Chota Nagpur belt; Hugli belt



## Worksheet 2: India Industry

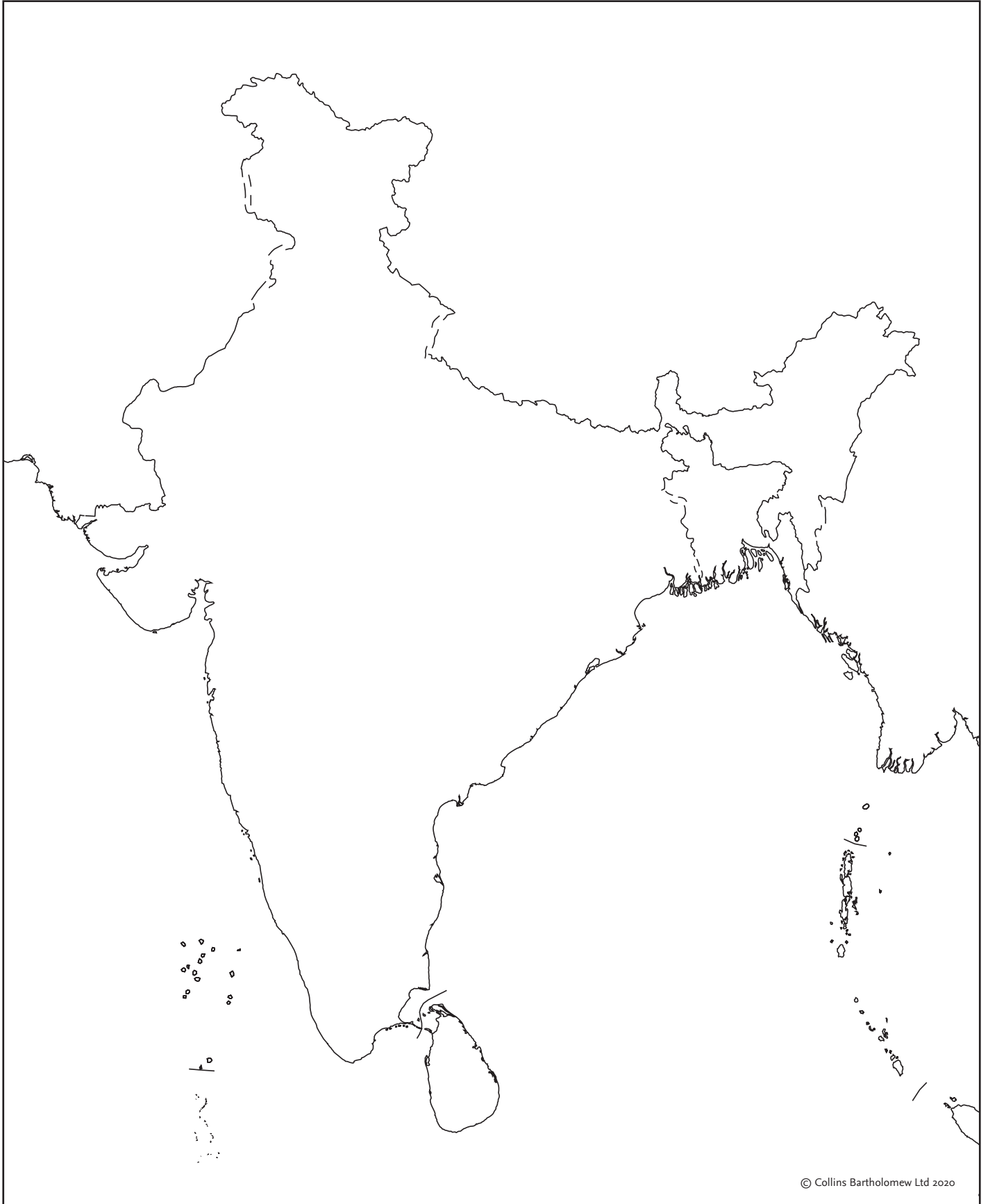
Locate and name four states in India which have oil reserves.



# Worksheet 3: India History

Mark the major states in India from the eighth to eighteenth centuries on the map.

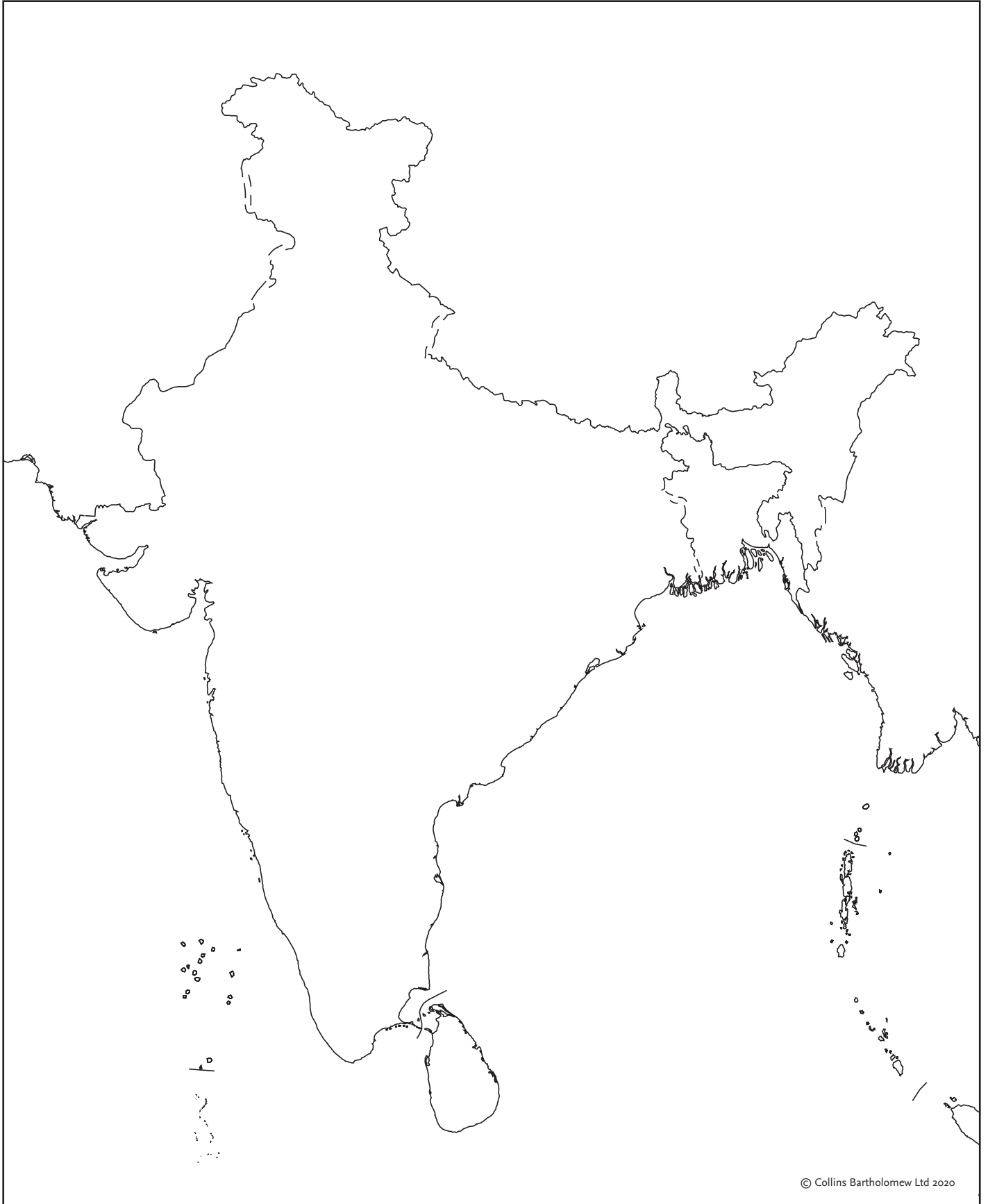
Rashtrakutas; Gurjara-Pratiharas; Palas; Cholas



© Collins Bartholomew Ltd 2020

# Worksheet 4: India History

Mark the extent of the kingdom of Alauddin Khalji during Delhi Sultanate period on the map.



© Collins Bartholomew Ltd 2020

# Worksheet 5: India History

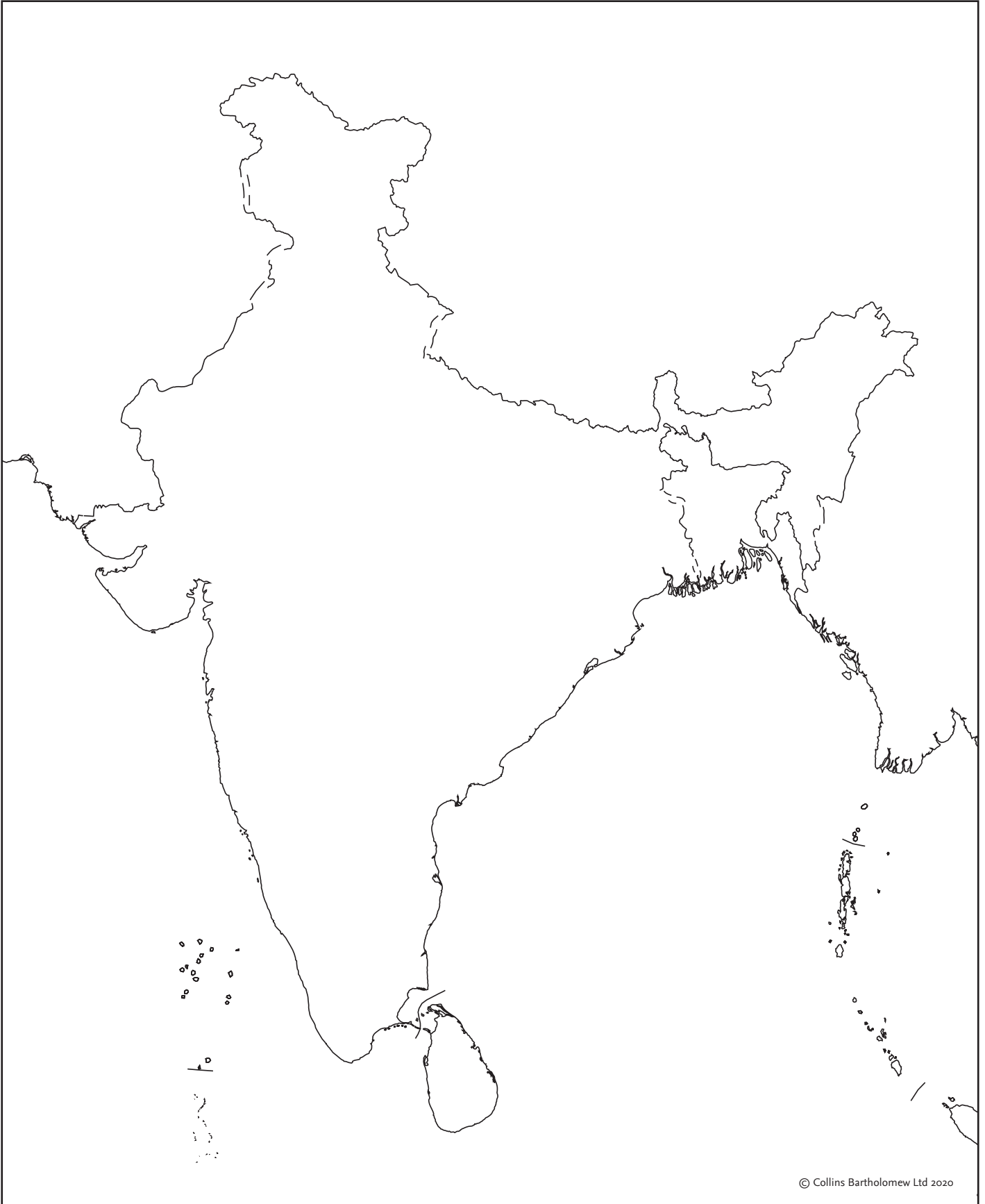
Mark the extent of the kingdom of Muhammad Bin Tughlaq during the Tughlaq period on the map.



© Collins Bartholomew Ltd 2020

# Worksheet 6: India History

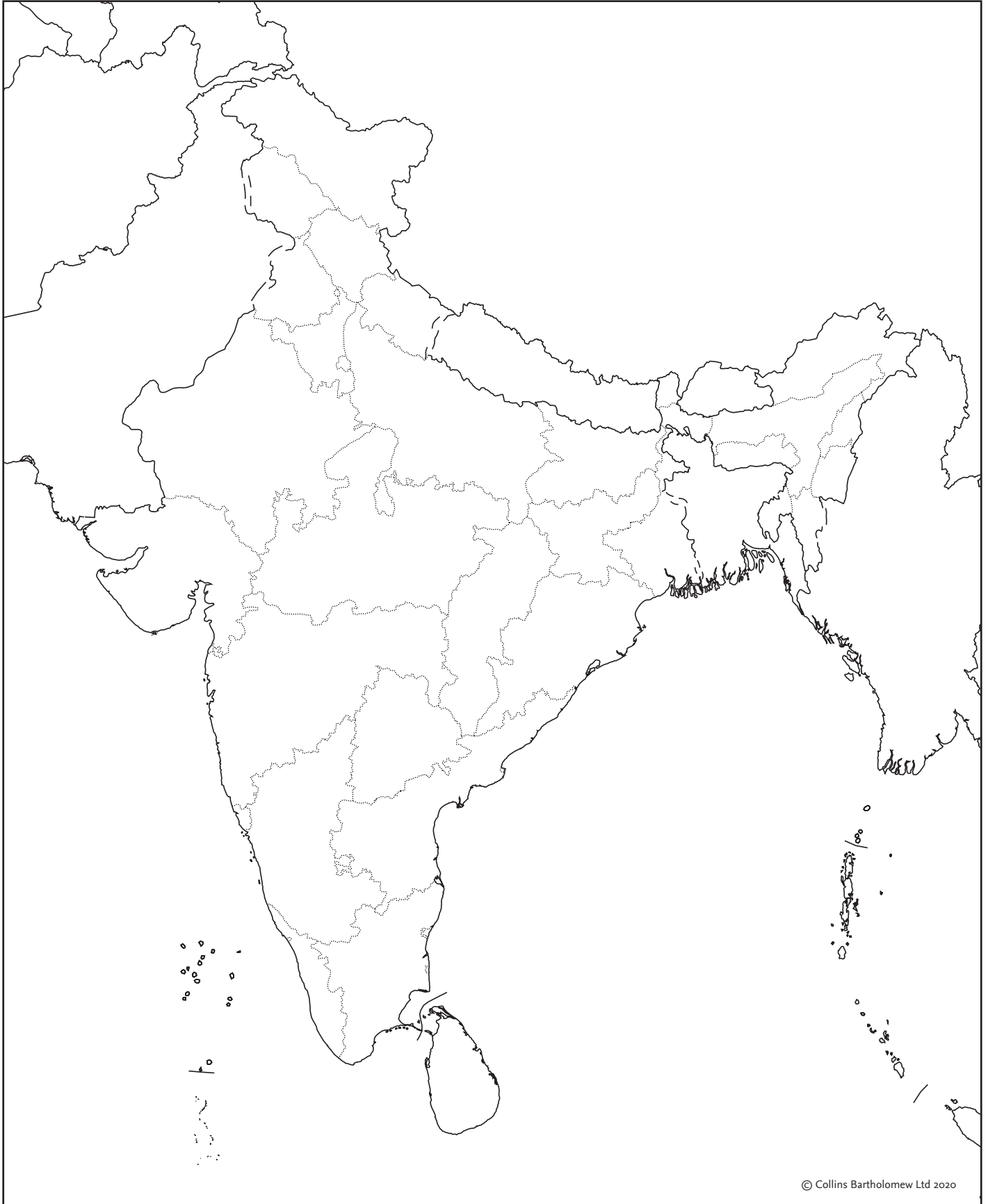
Mark the extent of the Mughal empire during the reign of Akbar on the map.



# Worksheet 7: India Heritage

**Locate and name these World Heritage sites on the map of India. Use page 50 of your atlas.**

Humayun's Tomb; Taj Mahal; Chola Temples; Konarak Sun Temple; Khajuraho Monuments; Jantar Mantar





# Worksheet 8: Europe Political

**Locate and name the countries and their capital cities on the map of Europe.**

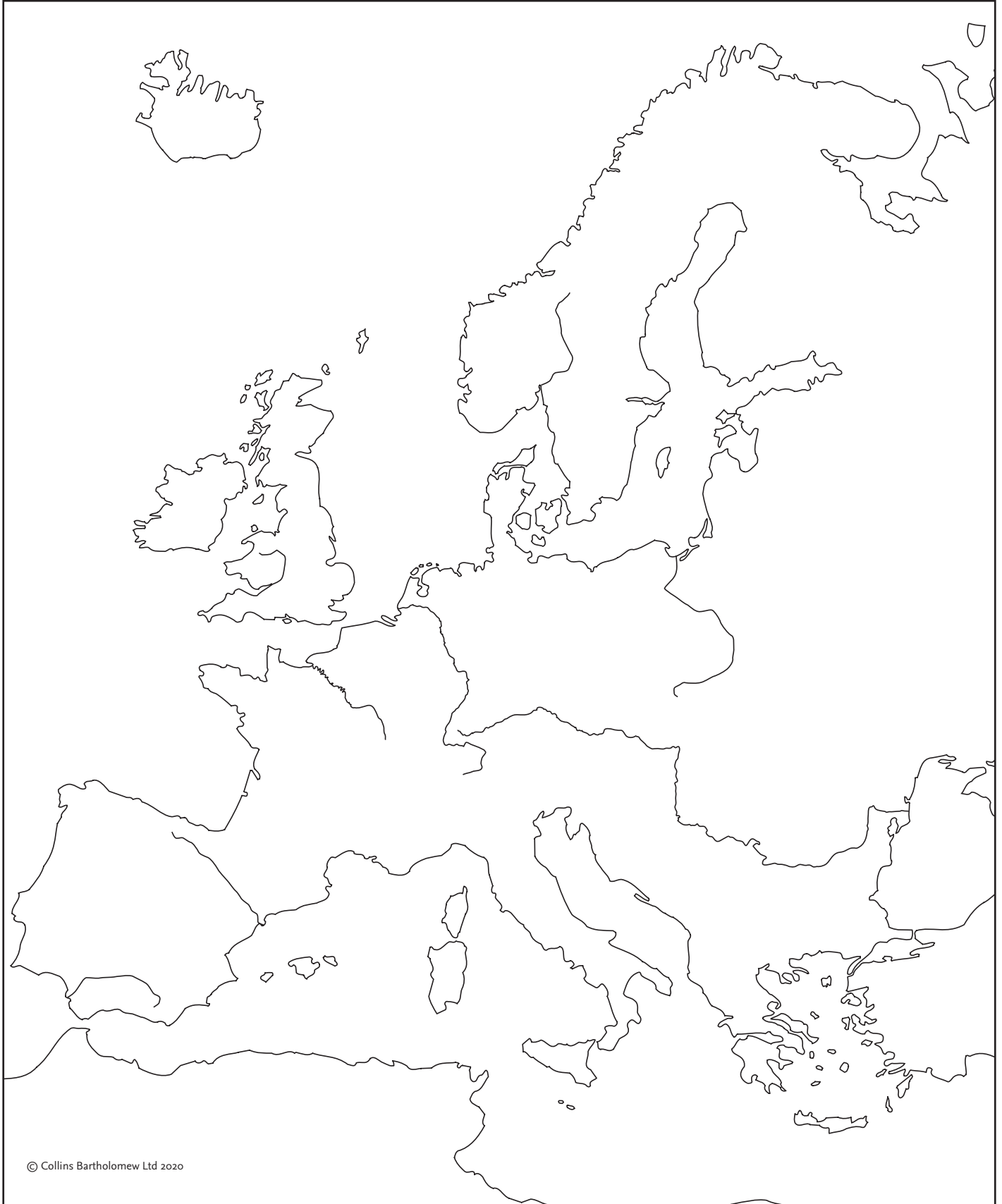
Norway; Netherlands; France; Czechia; Italy; Spain



# Worksheet 9: Europe Physical

**Locate and name these features on the map of Europe.**

Carpathian Mountains; Central Russian Upland; North European Plain; Pyrenees; Lapland; Danube (river);  
Seine (river); Rhine (river)



# Worksheet 10: Antarctica

**Locate and name these features on the map of Antarctica.**

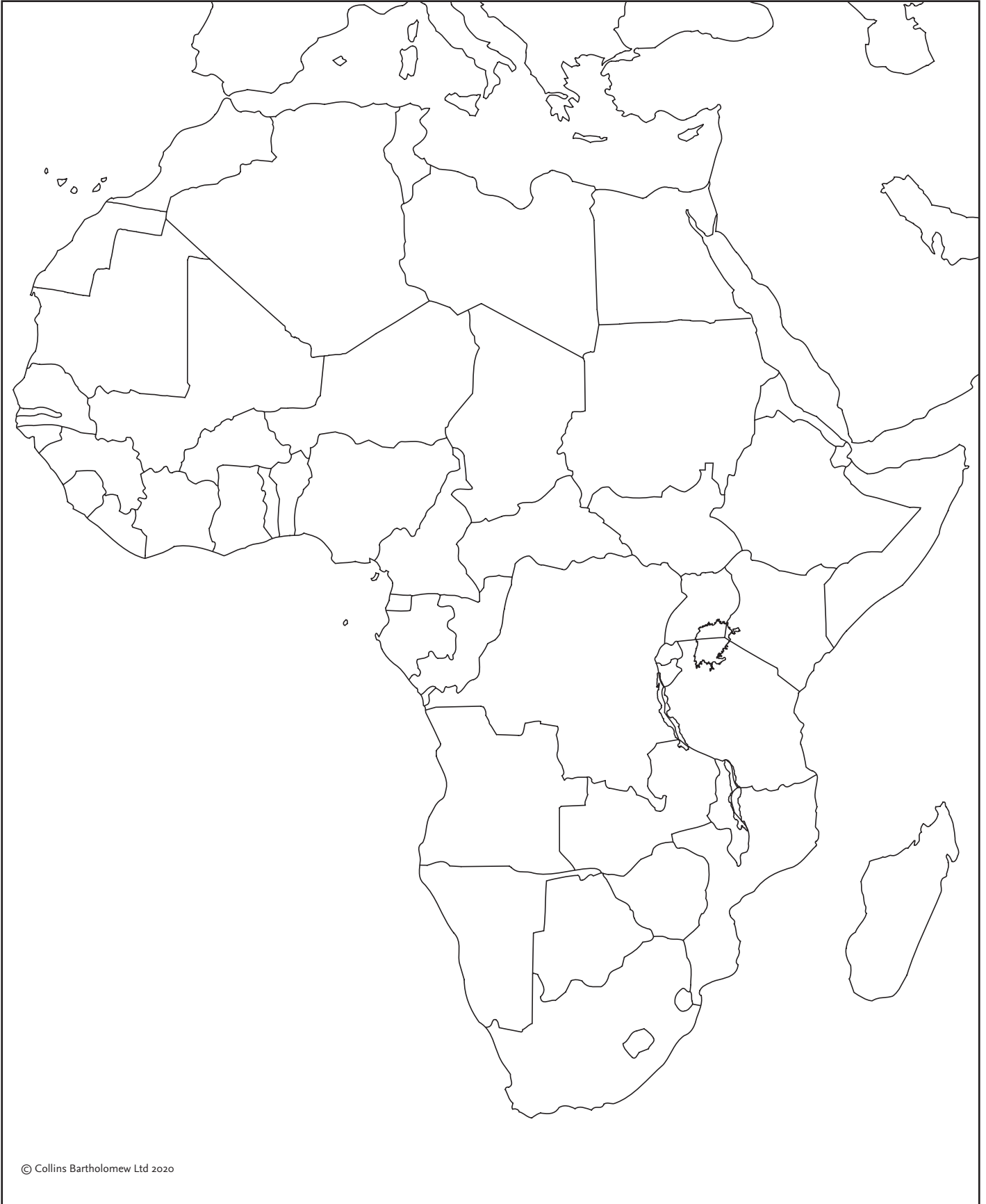
East Antarctica; West Antarctica; Transantarctic Mountains; Ross Ice Shelf; Amundsen Sea



# Worksheet 11: Africa Political

**Locate and name the countries and their capital cities on the map of Africa.**

Algeria; Egypt; Ethiopia; Tanzania; Congo; Chad; Nigeria; Madagascar; Ghana

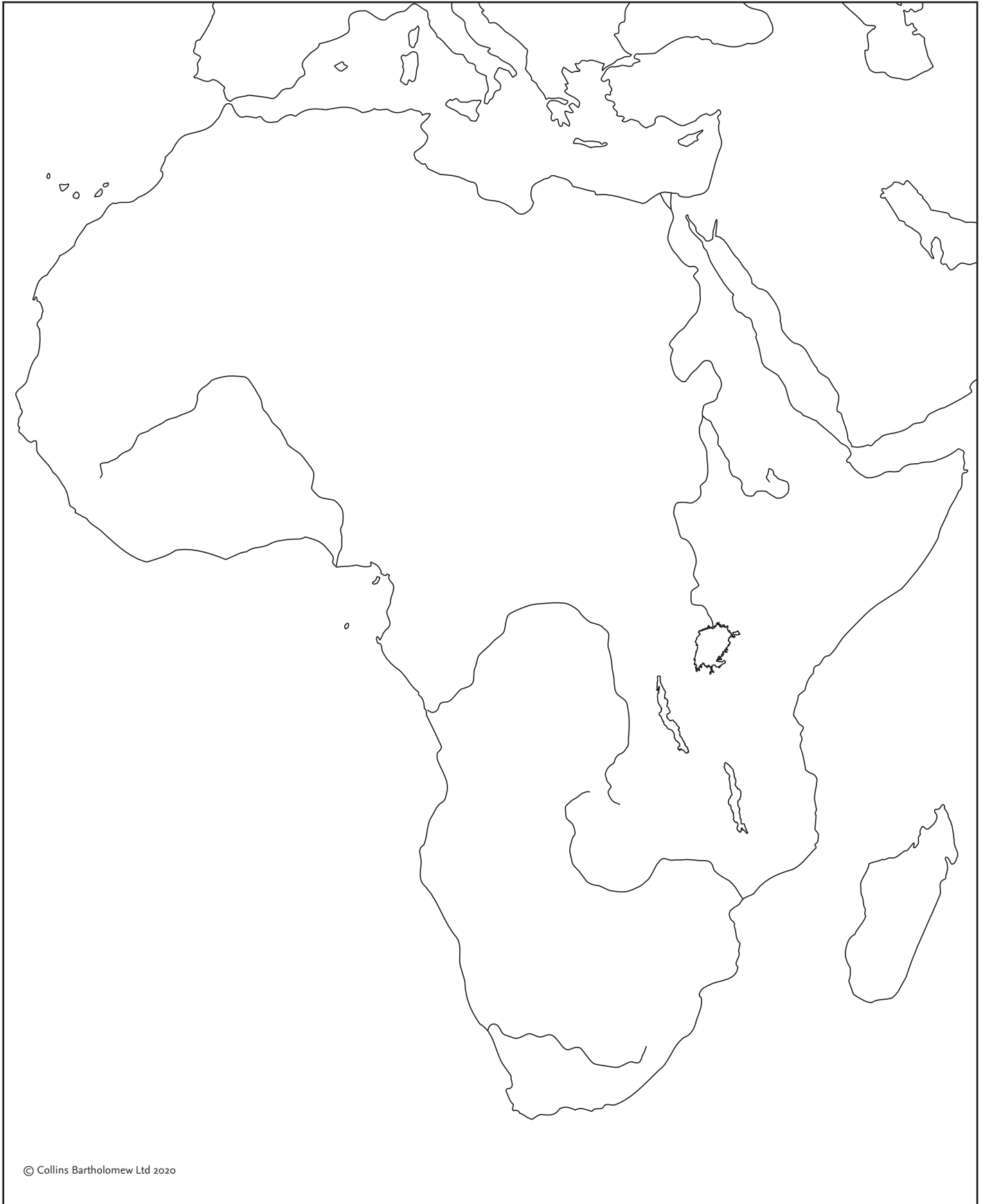


© Collins Bartholomew Ltd 2020

# Worksheet 12: Africa Physical

**Locate and name these features on the map of Africa.**

Sahara Desert; Congo Basin; Ethiopian Highlands; Great Rift Valley; Nile (river); Congo (river); Lake Tanganyika



© Collins Bartholomew Ltd 2020

# Worksheet 13: Australia Political

**Locate and name these states and their capital cities on the map of Australia.**

New South Wales; Victoria; Queensland; South Australia; Western Australia; Tasmania



# Worksheet 14: Australia Physical

**Locate and name these features on the map of Australia.**

Great Dividing Range; Simpson Desert; Nullarbor Plain; Kimberly Plateau; Great Victoria Desert; Great Barrier Reef; Murray (river); Darling (river)

